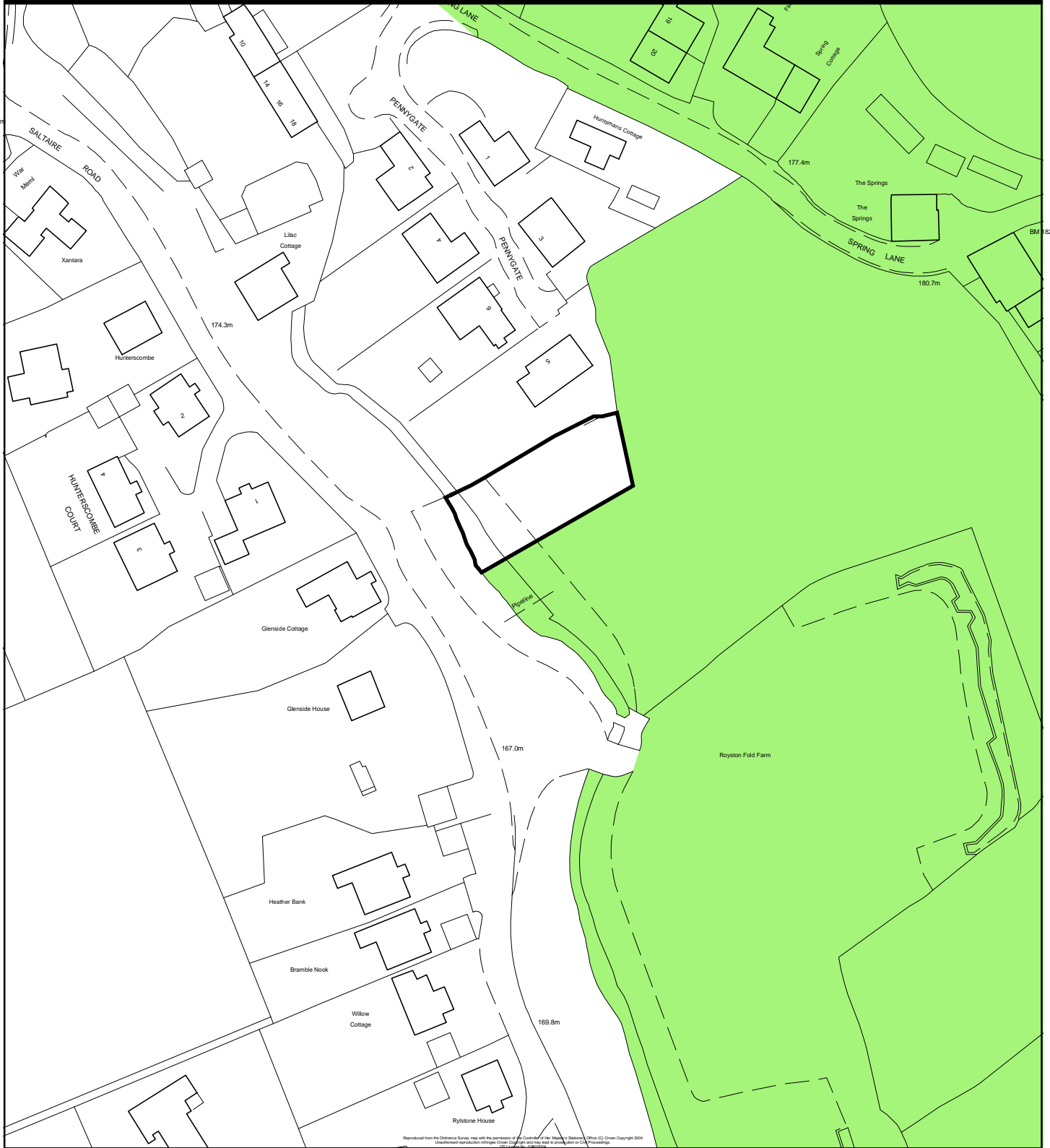





# Replacement Unitary Development Plan for the Bradford District Post Inquiry Modifications



Mod. reference <b>MOD/S/GB/6</b>	Scale. <b>1:1,250</b>	<b>Key.</b>  Land to be reinstated as Green Belt  Revised Deposit UDP Green Belt.
Site reference <b>S/GB1.15</b>	Site Area. <b>0.08 Ha</b>	
Address <b>Saltaire Road, Eldwick, Shipley.</b>	OS Grid Ref. <b>SE 1240SE</b>	
 <b>NORTH</b>		© Crown copyright. All rights reserved. City of Bradford Metropolitan District Council 100019304